

TRAFFIC CRASH REPORT

*DENOTES MANDATORY FIELD FOR SUPPLEMENT REPORT

LOCAL REPORT NUMBER *

25-OPD-0453

| | | | | | | | | | | | | | | | |
|---|--|---|--|---|--|---|--|---|--|---|--|---|--|--|--|
| <input type="checkbox"/> PHOTOS TAKEN <input type="checkbox"/> SECONDARY CRASH | | <input type="checkbox"/> OH-2 <input type="checkbox"/> OH-1P <input type="checkbox"/> PRIVATE PROPERTY | | LOCAL INFORMATION REPORTING AGENCY NAME * Oxford Police Department | | NCIC * 00907 | | HIT/SKIP 1 - SOLVED 2 - UNSOLVED | | NUMBER OF UNITS 2 | | UNIT IN ERROR 98 - ANIMAL 99 - UNKNOWN | | | |
| COUNTY* 9 | | LOCALITY* 1 - CITY 2 - VILLAGE 3 - TOWNSHIP 1 | | LOCATION: CITY, VILLAGE, TOWNSHIP* Oxford | | CRASH DATE / TIME* 05/28/2025 12:03 | | CRASH SEVERITY 1 - FATAL 2 - SERIOUS INJURY SUSPECTED 3 - MINOR INJURY SUSPECTED 4 - INJURY POSSIBLE 5 - PROPERTY DAMAGE ONLY | | | | | | | |
| ROUTE TYPE US | | ROUTE NUMBER 27 | | PREFIX 1 - NORTH 2 - SOUTH 3 - EAST 4 - WEST | | LOCATION ROAD NAME 121 High | | ROAD TYPE | | LATITUDE DECIMAL DEGREES 39.510436 | | LONGITUDE DECIMAL DEGREES -84.739702 | | | |
| REFERENCE POINT 1 - INTERSECTION 2 - MILE POST 3 - HOUSE # | | DIRECTION FROM REFERENCE 1 - NORTH 2 - SOUTH 3 - EAST 4 - WEST | | ROUTE TYPE IR - INTERSTATE ROUTE (TP) US - FEDERAL US ROUTE SR - STATE ROUTE CR - NUMBERED COUNTY ROUTE TR - NUMBERED TOWNSHIP ROUTE | | ROAD TYPE AL - ALLEY AV - AVENUE BL - BOULEVARD CR - CIRCLE CT - COURT DR - DRIVE HE - HEIGHTS | | HW - HIGHWAY LA - LANE MP - MILEPOST OV - OVAL PK - PARKWAY PI - PIKE PL - PLACE | | RD - ROAD SQ - SQUARE ST - STREET TE - TERRACE TL - TRAIL WA - WAY | | INTERSECTION RELATED <input type="checkbox"/> WITHIN INTERSECTION OR ON APPROACH <input type="checkbox"/> WITHIN INTERCHANGE AREA | | | |
| DISTANCE FROM REFERENCE | | DISTANCE UNIT OF MEASURE 1 - MILES 2 - FEET 3 - YARDS | | ROADWAY <input type="checkbox"/> ROADWAY DIVIDED | | LOCATION OF FIRST HARMFUL EVENT 1 - ON ROADWAY 2 - ON SHOULDER 3 - IN MEDIAN 4 - ON ROADSIDE 5 - ON GORE 6 - OUTSIDE TRAFFIC WAY 7 - ON RAMP 8 - OFF RAMP | | MANNER OF CRASH COLLISION/IMPACT 1 - NOT COLLISION BETWEEN TWO MOTOR VEHICLES IN TRANSPORT 2 - REAR-END 3 - HEAD-ON | | 4 - REAR-TO-REAR 5 - BACKING 6 - ANGLE 7 - SIDESWIPE, SAME DIRECTION 8 - SIDESWIPE, OPPOSITE DIRECTION 9 - OTHER / UNKNOWN | | DIRECTION OF TRAVEL 1 - NORTH 2 - SOUTH 3 - EAST 4 - WEST | | MEDIAN TYPE 1 - DIVIDED FLUSH MEDIAN (<4 FEET) 2 - DIVIDED FLUSH MEDIAN (≥4 FEET) 3 - DIVIDED, DEPRESSED MEDIAN 4 - DIVIDED, RAISED MEDIAN (ANY TYPE) 9 - OTHER / UNKNOWN | |
| <input type="checkbox"/> WORK ZONE RELATED <input type="checkbox"/> WORKERS PRESENT <input type="checkbox"/> LAW ENFORCEMENT PRESENT <input type="checkbox"/> ACTIVE SCHOOL ZONE | | WORK ZONE TYPE 1 - LANE CLOSURE 2 - LANE SHIFT/ CROSSOVER 3 - WORK ON SHOULDER OR MEDIAN 4 - INTERMITTENT OR MOVING WORK 5 - OTHER | | LOCATION OF CRASH IN WORK ZONE 1 - BEFORE THE 1ST WORK ZONE WARNING SIGN 2 - ADVANCE WARNING AREA 3 - TRANSITION AREA 4 - ACTIVITY AREA 5 - TERMINATION AREA | | CONTOUR 1 | | CONDITIONS 2 | | SURFACE 3 | | | | | |
| LIGHT CONDITION 1 - DAYLIGHT 2 - DAWN/DUSK 3 - DARK - LIGHTED ROADWAY 4 - DARK - ROADWAY NOT LIGHTED 5 - DARK - UNKNOWN ROADWAY LIGHTING 9 - OTHER / UNKNOWN | | WEATHER 1 - CLEAR 2 - CLOUDY 3 - FOG, SMOG, SMOKE 4 - RAIN 5 - SLEET, HAIL | | 6 - SNOW 7 - SEVERE CROSSWINDS 8 - BLOWING SAND, SOIL, DIRT, SNOW 9 - FREEZING RAIN OR FREEZING DRIZZLE 99 - OTHER / UNKNOWN | | 1 - STRAIGHT LEVEL 2 - STRAIGHT GRADE 3 - CURVE LEVEL 4 - CURVE GRADE 9 - OTHER / UNKNOWN | | 1 - DRY 2 - WET 3 - SNOW 4 - ICE 5 - SAND, MUD, DIRT, OIL, GRAVEL 6 - WATER (STANDING, MOVING) 7 - SLUSH 9 - OTHER / UNKNOWN | | 1 - CONCRETE 2 - BLACKTOP, BITUMINOUS, ASPHALT 3 - BRICK/BLOCK 4 - SLAG, GRAVEL, STONE 5 - DIRT 9 - OTHER / UNKNOWN | | | | | |
| NARRATIVE Driver of Unit 1 was operating a tractor trailer and was traveling east on E. High St/US27. Driver of Unit was pulling an empty liquid herbicide trailer and when he applied the brakes the trailer brakes may have locked up and the rear end of the trailer slid to the right. The rear end of the trailer slid up against a parked car, Unit 2, causing minor damage to Unit 2. The surface of this roadway is brick and also contoured to the sides which contributed to a slick slanted surface. The registration on the trailer is TPU1471 and belongs to the same owner as the tractor. The trailer is a 1974 Kari . | | | | | | | | | | | | | | | |
| CRASH REPORTED DATE / TIME 05/28/2025 12:03 | | DISPATCH DATE / TIME 05/28/2025 12:05 | | ARRIVAL DATE / TIME 05/28/2025 12:12 | | SCENE CLEARED DATE / TIME 05/28/2025 12:31 | | REPORT TAKEN BY <input checked="" type="checkbox"/> POLICE AGENCY <input type="checkbox"/> MOTORIST | | | | | | | |
| TOTAL TIME ROADWAY CLOSED 10 | | OTHER INVESTIGATION TIME 10 | | TOTAL MINUTES 36 | | OFFICER'S NAME* Carlson, Derrick | | CHECKED BY OFFICER'S NAME* Jenkins, Joshua | | | | | | | |
| | | | | OFFICER'S BADGE NUMBER* 50 | | CHECKED BY OFFICER'S BADGE NUMBER* 33 | | <input type="checkbox"/> SUPPLEMENT (CORRECTION OR ADDITION TO AN EXISTING REPORT SENT TO ODPS) | | | | | | | |

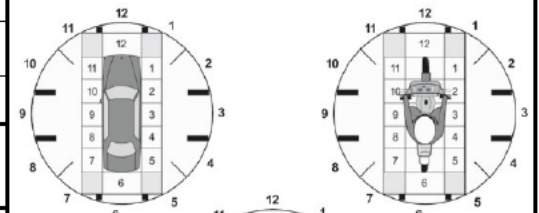
UNIT # 1 **OWNER NAME:** LAST, FIRST, MIDDLE (SAME AS DRIVER)
OWNER ADDRESS: STREET, CITY, STATE, ZIP (SAME AS DRIVER)
 3772 OLD OXFORD RD , HAMILTON, OH, 450138300
COMMERCIAL CARRIER: NAME, ADDRESS, CITY, STATE, ZIP
 STONY RUN ENTERPRISES, 3772 OLD OXFORD RD , HAMILT
OWNER PHONE: INCLUDE AREA CODE (SAME AS DRIVER)
 513-887-8100

DAMAGE
DAMAGE SCALE
 1 - NONE 3 - FUNCTIONAL DAMAGE
 2 - MINOR DAMAGE 4 - DISABLING DAMAGE
 9 - UNKNOWN

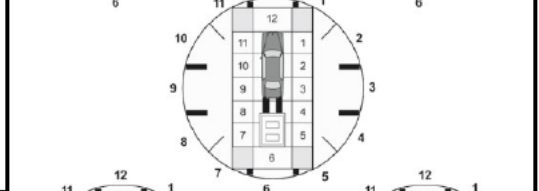
LP STATE OH **LICENSE PLATE #** PVQ3962 **VEHICLE IDENTIFICATION #** 1XPBDP9X1JD495789 **VEHICLE YEAR** 2018 **VEHICLE MAKE** PETERBILT
 INSURANCE VERIFIED **INSURANCE COMPANY** NATIONAL INTERSTATE INS. CO. **INSURANCE POLICY #** CAT0011586-00 **COLOR** WHI **VEHICLE MODEL** 520
 COMMERCIAL **GOVERNMENT** **IN EMERGENCY RESPONSE** **US DOT #** 1007333 **TOWED BY:** COMPANY NAME
 INTERLOCK DEVICE EQUIPPED **HIT/SKIP UNIT** **# OCCUPANTS** 1 **VEHICLE WEIGHT GVWR/GCWR** 3 **HAZARDOUS MATERIAL CLASS #** **PLACARD ID #**

DAMAGED AREA(S)
 INDICATE ALL THAT APPLY

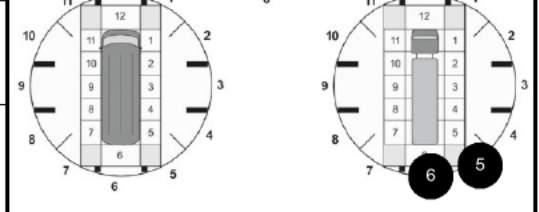
UNIT TYPE 15
 1 - PASSENGER CAR 6 - VAN (9-15 SEATS) 12 - GOLF CART 18 - LIMO (LIVERY VEHICLE) 23 - PEDESTRIAN/SKATER
 2 - PASSENGER VAN (MINIVAN) 7 - MOTORCYCLE 2-WHEELED 13 - SNOWMOBILE 19 - BUS (16+ PASSENGERS) 24 - WHEELCHAIR (ANY TYPE)
 3 - SPORT UTILITY VEHICLE 8 - MOTORCYCLE 3-WHEELED 14 - SINGLE UNIT TRUCK 20 - OTHER VEHICLE 25 - OTHER NON-MOTORIST
 4 - PICK UP 9 - AUTOCYCLE 15 - SEMI-TRACTOR 21 - HEAVY EQUIPMENT 26 - BICYCLE
 5 - CARGO VAN 10 - MOPED OR MOTORIZED BICYCLE 16 - FARM EQUIPMENT 22 - ANIMAL WITH RIDER OR ANIMAL-DRAWN VEHICLE 27 - TRAIN
 11 - ALL TERRAIN VEHICLE (ATV/UTV) 17 - MOTORHOME 99 - UNKNOWN OR HIT/SKIP



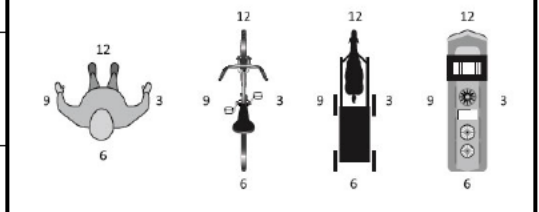
of TRAILING UNITS 1
WAS VEHICLE OPERATING IN AUTONOMOUS MODE WHEN CRASH OCCURRED? 2
 0 - NO AUTOMATION 3 - CONDITIONAL AUTOMATION 9 - OTHER/UNKNOWN
 1 - DRIVER ASSISTANCE 4 - HIGH AUTOMATION
 1 - YES 2 - NO 9 - OTHER / UNKNOWN **AUTONOMOUS MODE LEVEL** 0
 2 - PARTIAL AUTOMATION 5 - FULL AUTOMATION



SPECIAL FUNCTION 16
 1 - NONE 6 - BUS - CHARTER/TOUR 11 - FIRE 16 - FARM 21 - MAIL CARRIER
 2 - TAXI 7 - BUS - INTERCITY 12 - MILITARY 17 - MOWING 99 - OTHER / UNKNOWN
 3 - ELECTRONIC RIDE SHARING 8 - BUS - SHUTTLE 13 - POLICE 18 - SNOW REMOVAL
 4 - SCHOOL TRANSPORT 9 - BUS - OTHER 14 - PUBLIC UTILITY 19 - TOWING
 5 - BUS - TRANSIT/COMMUTER 10 - AMBULANCE 15 - CONSTRUCTION EQUIP. 20 - SAFETY SERVICE PATROL



CARGO BODY TYPE 9
 1 - NO CARGO BODY TYPE / NOT APPLICABLE 4 - LOGGING 7 - GRAIN/CHIPS/GRAVEL 11 - DUMP 99 - OTHER / UNKNOWN
 2 - BUS 5 - INTERMODAL CONTAINER CHASSIS 8 - POLE 12 - CONCRETE MIXER
 3 - VEHICLE TOWING ANOTHER MOTOR VEHICLE 6 - CARGOVAN /ENCLOSED BOX 9 - CARGO TANK 13 - AUTO TRANSPORTER
 10 - FLAT BED 14 - GARBAGE/REFUSE



VEHICLE DEFECTS
 1 - TURN SIGNALS 4 - BRAKES 7 - WORN OR SLICK TIRES 9 - MOTOR TROUBLE 99 - OTHER / UNKNOWN
 2 - HEAD LAMPS 5 - STEERING 8 - TRAILER EQUIPMENT DEFECTIVE 10 - DISABLED FROM PRIOR ACCIDENT
 3 - TAIL LAMPS 6 - TIRE BLOWOUT

NO DAMAGE [0] **UNDERCARRIAGE** [14]
 TOP [13] **ALL AREAS** [15]
 UNIT NOT AT SCENE [16]

NON-MOTORIST LOCATION
 1 - INTERSECTION - MARKED CROSSWALK 4 - MIDBLOCK - MARKED CROSSWALK 7 - SHOULDER/ROADSIDE 10 - DRIVEWAY ACCESS 99 - OTHER / UNKNOWN
 2 - INTERSECTION - UNMARKED CROSSWALK 5 - TRAVEL LANE - OTHER LOCATION 8 - SIDEWALK 11 - SHARED USE PATHS OR TRAILS
 3 - INTERSECTION - OTHER 6 - BICYCLE LANE 9 - MEDIAN/CROSSING ISLAND 12 - FIRST RESPONDER AT INCIDENT SCENE

INITIAL POINT OF CONTACT
 0 - NO DAMAGE 14 - UNDERCARRIAGE
 1-12 - REFER TO UNIT DIAGRAM 15 - VEHICLE NOT AT SCENE
 99 - UNKNOWN
 13 - TOP

ACTION 3 **PRE-CRASH ACTIONS** 1
 1 - NON-CONTACT 1 - STRAIGHT AHEAD 9 - LEAVING TRAFFIC LANE 15 - WALKING, RUNNING, JOGGING, PLAYING 21 - STANDING OUTSIDE DISABLED VEHICLE
 2 - NON-COLLISION 2 - BACKING 10 - PARKED 16 - WORKING 99 - OTHER / UNKNOWN
 3 - STRIKING 3 - CHANGING LANES 11 - SLOWING OR STOPPED IN TRAFFIC 17 - PUSHING VEHICLE 17 - PUSHING VEHICLE
 4 - STRUCK 4 - OVERTAKING/PASSING 12 - DRIVERLESS 18 - APPROACHING OR LEAVING VEHICLE
 5 - BOTH STRIKING & STRUCK 5 - MAKING RIGHT TURN 13 - NEGOTIATING A CURVE 19 - STANDING
 6 - MAKING LEFT TURN 6 - MAKING LEFT TURN 14 - ENTERING OR CROSSING SPECIFIED LOCATION 20 - OTHER NON-MOTORIST
 7 - MAKING U-TURN 7 - MAKING U-TURN
 8 - ENTERING TRAFFIC LANE 8 - ENTERING TRAFFIC LANE

TRAFFIC
TRAFFICWAY FLOW 2
 1 - ONE-WAY
 2 - TWO-WAY
TRAFFIC CONTROL 2
 1 - ROUNDABOUT 4 - STOP SIGN
 2 - SIGNAL 5 - YIELD SIGN
 3 - FLASHER 6 - NO CONTROL

CONTRIBUTING CIRCUMSTANCES 22
 1 - NONE 8 - FOLLOWING TOO CLOSE /ACDA 13 - IMPROPER START FROM A PARKED POSITION 18 - OPERATING DEFECTIVE EQUIPMENT 23 - OPENING DOOR INTO ROADWAY
 2 - FAILURE TO YIELD 9 - IMPROPER LANE CHANGE 14 - STOPPED OR PARKED ILLEGALLY 19 - LOAD SHIFTING /FALLING/SPILLING 99 - OTHER IMPROPER ACTION
 3 - RAN RED LIGHT 10 - IMPROPER PASSING 15 - SWERVING TO AVOID 20 - IMPROPER CROSSING
 4 - RAN STOP SIGN 11 - DROVE OFF ROAD 16 - WRONG WAY 21 - LYING IN ROADWAY
 5 - UNSAFE SPEED 12 - IMPROPER BACKING 17 - VISION OBSTRUCTION 22 - NOT DISCERNIBLE
 6 - IMPROPER TURN
 7 - LEFT OF CENTER

of THROUGH LANES ON ROAD 2
RAIL GRADE CROSSING
 1 - NOT INVOLVED
 2 - INVOLVED-ACTIVE CROSSING
 3 - INVOLVED-PASSIVE CROSSING

SEQUENCE OF EVENTS
 1 **EVENTS** 21
 1 - OVERTURN/ROLLOVER 7 - SEPARATION OF UNITS 12 - DOWNHILL RUNAWAY 19 - ANIMAL - OTHER 23 - STRUCK BY FALLING, SHIFTING CARGO OR ANYTHING SET IN MOTION BY A MOTOR VEHICLE
 2 - FIRE/EXPLOSION 8 - RAN OFF ROAD RIGHT 13 - OTHER NON-COLLISION 20 - MOTOR VEHICLE IN TRANSPORT
 3 - IMMERSION 9 - RAN OFF ROAD LEFT 14 - PEDESTRIAN 21 - PARKED MOTOR VEHICLE
 4 - JACKKNIFE 10 - CROSS MEDIAN 15 - PEDALCYCLE 22 - WORK ZONE MAINTENANCE EQUIPMENT
 5 - CARGO / EQUIPMENT LOSS OR SHIFT 11 - CROSS CENTERLINE - OPPOSITE DIRECTION OF TRAVEL 16 - RAILWAY VEHICLE
 17 - ANIMAL - FARM
 18 - ANIMAL - DEER
 6 - EQUIPMENT FAILURE

UNIT / NON-MOTORIST DIRECTION
 FROM 4 TO 3
 1 - NORTH 5 - NORTHEAST
 2 - SOUTH 6 - NORTHWEST
 3 - EAST 7 - SOUTHEAST
 4 - WEST 8 - SOUTHWEST
 9 - OTHER / UNKNOWN

COLLISION WITH FIXED OBJECT - STRUCK
 25 - IMPACT ATTENUATOR / CRASH CUSHION 31 - GUARDRAIL END 38 - OVERHEAD SIGN POST 45 - EMBANKMENT 52 - BUILDING
 26 - BRIDGE OVERHEAD STRUCTURE 32 - PORTABLE BARRIER 39 - LIGHT / LUMINARIES SUPPORT 46 - FENCE 53 - TUNNEL
 27 - BRIDGE PIER OR ABUTMENT 33 - MEDIAN CABLE BARRIER 40 - UTILITY POLE 47 - MAILBOX 54 - OTHER FIXED OBJECT
 28 - BRIDGE PARAPET 34 - MEDIAN GUARDRAIL BARRIER 41 - OTHER POST, POLE OR SUPPORT 48 - TREE 99 - OTHER / UNKNOWN
 29 - BRIDGE RAIL 35 - MEDIAN CONCRETE BARRIER 42 - CULVERT 49 - FIRE HYDRANT 50 - WORK ZONE MAINTENANCE EQUIPMENT
 30 - GUARDRAIL FACE 36 - MEDIAN OTHER BARRIER 43 - CURB 51 - WALL

UNIT SPEED 10
POSTED SPEED 25
DETECTED SPEED 1
 1 - STATED / ESTIMATED SPEED
 2 - CALCULATED / EDR
 3 - UNDETERMINED

FIRST HARMFUL EVENT 1 **MOST HARMFUL EVENT** 1

OWNER

UNIT # 2 OWNER NAME: LAST, FIRST, MIDDLE (SAME AS DRIVER)
CLIFT, ALAN, DEAN

OWNER ADDRESS: STREET, CITY, STATE, ZIP (SAME AS DRIVER)
120 FREDERICK DR, EATON, OH, 453209506

COMMERCIAL CARRIER: NAME, ADDRESS, CITY, STATE, ZIP
 COMMERCIAL CARRIER PHONE: INCLUDE AREA CODE

VEHICLE

LP STATE OH LICENSE PLATE # HDL2068 VEHICLE IDENTIFICATION # 5J6RS6H93PL007552 VEHICLE YEAR 2023 VEHICLE MAKE HONDA

INSURANCE VERIFIED INSURANCE COMPANY STATEFARM INSURANCE POLICY # 2022951-SFP-35 COLOR BLU VEHICLE MODEL CR-V

COMMERCIAL GOVERNMENT IN EMERGENCY RESPONSE TYPE OF USE US DOT # TOWED BY: COMPANY NAME

INTERLOCK DEVICE EQUIPPED HIT/SKIP UNIT # OCCUPANTS 0 VEHICLE WEIGHT GVWR/GCWR 1 HAZARDOUS MATERIAL CLASS # PLACARD ID #

UNIT TYPE 3

| | | | | |
|-----------------------------|------------------------------------|------------------------|--|----------------------------|
| 1 - PASSENGER CAR | 6 - VAN (9-15 SEATS) | 12 - GOLF CART | 18 - LIMO (LIVERY VEHICLE) | 23 - PEDESTRIAN/SKATER |
| 2 - PASSENGER VAN (MINIVAN) | 7 - MOTORCYCLE 2-WHEELED | 13 - SNOWMOBILE | 19 - BUS (16+ PASSENGERS) | 24 - WHEELCHAIR (ANY TYPE) |
| 3 - SPORT UTILITY VEHICLE | 8 - MOTORCYCLE 3-WHEELED | 14 - SINGLE UNIT TRUCK | 20 - OTHER VEHICLE | 25 - OTHER NON-MOTORIST |
| 4 - PICK UP | 9 - AUTOCYCLE | 15 - SEMI-TRACTOR | 21 - HEAVY EQUIPMENT | 26 - BICYCLE |
| 5 - CARGO VAN | 10 - MOPEL OR MOTORIZED BICYCLE | 16 - FARM EQUIPMENT | 22 - ANIMAL WITH RIDER OR ANIMAL-DRAWN VEHICLE | 99 - UNKNOWN OR HIT/SKIP |
| | 11 - ALL TERRAIN VEHICLE (ATV/UTV) | 17 - MOTORHOME | | |

OF TRAILING UNITS

WAS VEHICLE OPERATING IN AUTONOMOUS MODE WHEN CRASH OCCURRED? 2

0 - NO AUTOMATION 3 - CONDITIONAL AUTOMATION 9 - OTHER/UNKNOWN
 1 - DRIVER ASSISTANCE 4 - HIGH AUTOMATION
 1 - YES 2 - NO 9 - OTHER / UNKNOWN AUTONOMOUS MODE LEVEL 2 - PARTIAL AUTOMATION 5 - FULL AUTOMATION

SPECIAL FUNCTION 1

| | | | | |
|-----------------------------|------------------------|--------------------------|----------------------------|----------------------|
| 1 - NONE | 6 - BUS - CHARTER/TOUR | 11 - FIRE | 16 - FARM | 21 - MAIL CARRIER |
| 2 - TAXI | 7 - BUS - INTERCITY | 12 - MILITARY | 17 - MOWING | 99 - OTHER / UNKNOWN |
| 3 - ELECTRONIC RIDE SHARING | 8 - BUS - SHUTTLE | 13 - POLICE | 18 - SNOW REMOVAL | |
| 4 - SCHOOL TRANSPORT | 9 - BUS - OTHER | 14 - PUBLIC UTILITY | 19 - TOWING | |
| 5 - BUS - TRANSIT/COMMUTER | 10 - AMBULANCE | 15 - CONSTRUCTION EQUIP. | 20 - SAFETY SERVICE PATROL | |

CARGO BODY TYPE 1

| | | | | |
|--|----------------------------------|------------------------|-----------------------|----------------------|
| 1 - NO CARGO BODY TYPE / NOT APPLICABLE | 4 - LOGGING | 7 - GRAIN/CHIPS/GRAVEL | 11 - DUMP | 99 - OTHER / UNKNOWN |
| 2 - BUS | 5 - INTERMODAL CONTAINER CHASSIS | 8 - POLE | 12 - CONCRETE MIXER | |
| 3 - VEHICLE TOWING ANOTHER MOTOR VEHICLE | 6 - CARGOVAN /ENCLOSED BOX | 9 - CARGO TANK | 13 - AUTO TRANSPORTER | |
| | | 10 - FLAT BED | 14 - GARBAGE/REFUSE | |

VEHICLE DEFECTS 1

| | | | | |
|------------------|------------------|---------------------------------|-----------------------------------|----------------------|
| 1 - TURN SIGNALS | 4 - BRAKES | 7 - WORN OR SLICK TIRES | 9 - MOTOR TROUBLE | 99 - OTHER / UNKNOWN |
| 2 - HEAD LAMPS | 5 - STEERING | 8 - TRAILER EQUIPMENT DEFECTIVE | 10 - DISABLED FROM PRIOR ACCIDENT | |
| 3 - TAIL LAMPS | 6 - TIRE BLOWOUT | | | |

NON-MOTORIST LOCATION 1

| | | | | |
|---------------------------------------|----------------------------------|----------------------------|--|----------------------|
| 1 - INTERSECTION - MARKED CROSSWALK | 4 - MIDBLOCK - MARKED CROSSWALK | 7 - SHOULDER/ROADSIDE | 10 - DRIVEWAY ACCESS | 99 - OTHER / UNKNOWN |
| 2 - INTERSECTION - UNMARKED CROSSWALK | 5 - TRAVEL LANE - OTHER LOCATION | 8 - SIDEWALK | 11 - SHARED USE PATHS OR TRAILS | |
| 3 - INTERSECTION - OTHER | 6 - BICYCLE LANE | 9 - MEDIAN/CROSSING ISLAND | 12 - FIRST RESPONDER AT INCIDENT SCENE | |

ACTION 4 PRE-CRASH ACTIONS 10

| | | | | |
|----------------------------|---------------------------|--|---|--|
| 1 - NON-CONTACT | 1 - STRAIGHT AHEAD | 9 - LEAVING TRAFFIC LANE | 15 - WALKING, RUNNING, JOGGING, PLAYING | 21 - STANDING OUTSIDE DISABLED VEHICLE |
| 2 - NON-COLLISION | 2 - BACKING | 10 - PARKED | 16 - WORKING | 99 - OTHER / UNKNOWN |
| 3 - STRIKING | 3 - CHANGING LANES | 11 - SLOWING OR STOPPED IN TRAFFIC | 17 - PUSHING VEHICLE | |
| 4 - STRUCK | 4 - OVERTAKING/PASSING | 12 - DRIVERLESS | 18 - APPROACHING OR LEAVING VEHICLE | |
| 5 - BOTH STRIKING & STRUCK | 5 - MAKING RIGHT TURN | 13 - NEGOTIATING A CURVE | 19 - STANDING | |
| 9 - OTHER / UNKNOWN | 6 - MAKING LEFT TURN | 14 - ENTERING OR CROSSING SPECIFIED LOCATION | 20 - OTHER NON-MOTORIST | |
| | 7 - MAKING U-TURN | | | |
| | 8 - ENTERING TRAFFIC LANE | | | |

CONTRIBUTING CIRCUMSTANCES 1

| | | | | |
|----------------------|-------------------------------|--|--------------------------------------|--------------------------------|
| 1 - NONE | 8 - FOLLOWING TOO CLOSE /ACDA | 13 - IMPROPER START FROM A PARKED POSITION | 18 - OPERATING DEFECTIVE EQUIPMENT | 23 - OPENING DOOR INTO ROADWAY |
| 2 - FAILURE TO YIELD | 9 - IMPROPER LANE CHANGE | 14 - STOPPED OR PARKED ILLEGALLY | 19 - LOAD SHIFTING /FALLING/SPILLING | 99 - OTHER IMPROPER ACTION |
| 3 - RAN RED LIGHT | 10 - IMPROPER PASSING | 15 - SWERVING TO AVOID | 20 - IMPROPER CROSSING | |
| 4 - RAN STOP SIGN | 11 - DROVE OFF ROAD | 16 - WRONG WAY | 21 - LYING IN ROADWAY | |
| 5 - UNSAFE SPEED | 12 - IMPROPER BACKING | 17 - VISION OBSTRUCTION | 22 - NOT DISCERNIBLE | |
| 6 - IMPROPER TURN | | | | |
| 7 - LEFT OF CENTER | | | | |

SEQUENCE OF EVENTS

EVENTS

| | | | | |
|-------------------------------------|--|--------------------------|--------------------------------------|---|
| 1 <u>20</u> 1 - OVERTURN/ROLLOVER | 7 - SEPARATION OF UNITS | 12 - DOWNHILL RUNAWAY | 19 - ANIMAL - OTHER | 23 - STRUCK BY FALLING, SHIFTING CARGO OR ANYTHING SET IN MOTION BY A MOTOR VEHICLE |
| 2 - FIRE/EXPLOSION | 8 - RAN OFF ROAD RIGHT | 13 - OTHER NON-COLLISION | 20 - MOTOR VEHICLE IN TRANSPORT | |
| 3 - IMMERSION | 9 - RAN OFF ROAD LEFT | 14 - PEDESTRIAN | 21 - PARKED MOTOR VEHICLE | |
| 4 - JACKKNIFE | 10 - CROSS MEDIAN | 15 - PEDALCYCLE | 22 - WORK ZONE MAINTENANCE EQUIPMENT | |
| 5 - CARGO / EQUIPMENT LOSS OR SHIFT | 11 - CROSS CENTERLINE - OPPOSITE DIRECTION OF TRAVEL | 16 - RAILWAY VEHICLE | | |
| 6 - EQUIPMENT FAILURE | | 17 - ANIMAL - FARM | | |
| | | 18 - ANIMAL - DEER | | |

COLLISION WITH FIXED OBJECT - STRUCK

| | | | | |
|--|-------------------------------|----------------------------------|--------------------------------------|-------------------------|
| 25 - IMPACT ATTENUATOR / CRASH CUSHION | 31 - GUARDRAIL END | 38 - OVERHEAD SIGN POST | 45 - EMBANKMENT | 52 - BUILDING |
| 26 - BRIDGE OVERHEAD STRUCTURE | 32 - PORTABLE BARRIER | 39 - LIGHT / LUMINARIES SUPPORT | 46 - FENCE | 53 - TUNNEL |
| 27 - BRIDGE PIER OR ABUTMENT | 33 - MEDIAN CABLE BARRIER | 40 - UTILITY POLE | 47 - MAILBOX | 54 - OTHER FIXED OBJECT |
| 28 - BRIDGE PARAPET | 34 - MEDIAN GUARDRAIL BARRIER | 41 - OTHER POST, POLE OR SUPPORT | 48 - TREE | 99 - OTHER / UNKNOWN |
| 29 - BRIDGE RAIL | 35 - MEDIAN CONCRETE BARRIER | 42 - CULVERT | 49 - FIRE HYDRANT | |
| 30 - GUARDRAIL FACE | 36 - MEDIAN OTHER BARRIER | 43 - CURB | 50 - WORK ZONE MAINTENANCE EQUIPMENT | |
| | 37 - TRAFFIC SIGN POST | 44 - DITCH | 51 - WALL | |

FIRST HARMFUL EVENT 1 MOST HARMFUL EVENT 1

LOCAL REPORT NUMBER
25-OPD-0453

DAMAGE

DAMAGE SCALE

1 - NONE 3 - FUNCTIONAL DAMAGE
 2 - MINOR DAMAGE 4 - DISABLING DAMAGE
 9 - UNKNOWN

2

DAMAGED AREA(S)
INDICATE ALL THAT APPLY

NO DAMAGE [0] UNDERCARRIAGE [14]
 TOP [13] ALL AREAS [15]
 UNIT NOT AT SCENE [16]

INITIAL POINT OF CONTACT

0 - NO DAMAGE 14 - UNDERCARRIAGE
 1-12 - REFER TO UNIT DIAGRAM 15 - VEHICLE NOT AT SCENE
 99 - UNKNOWN
 13 - TOP

TRAFFIC

TRAFFICWAY FLOW 2

1 - ONE-WAY
2 - TWO-WAY

TRAFFIC CONTROL 6

1 - ROUNDABOUT 4 - STOP SIGN
2 - SIGNAL 5 - YIELD SIGN
3 - FLASHER 6 - NO CONTROL

OF THROUGH LANES ON ROAD 2

RAIL GRADE CROSSING

1 - NOT INVOLVED
2 - INVOLVED-ACTIVE CROSSING
3 - INVOLVED-PASSIVE CROSSING

UNIT / NON-MOTORIST DIRECTION

FROM TO

1 - NORTH 5 - NORTHEAST
2 - SOUTH 6 - NORTHWEST
3 - EAST 7 - SOUTHEAST
4 - WEST 8 - SOUTHWEST
9 - OTHER / UNKNOWN

UNIT SPEED

DETECTED SPEED

1 - STATED / ESTIMATED SPEED

POSTED SPEED

2 - CALCULATED / EDR
3 - UNDETERMINED

MOTORIST / Non-MOTORIST

LOCAL REPORT NUMBER
25-OPD-0453

| | | | | | | | | | | | |
|---|---|--|--|----------------------------------|---|---|------------------------------|-------------------------------|------------------------|---------------------|--|
| UNIT # 1 | NAME: LAST, FIRST, MIDDLE UPDIKE, ROBERT, BRETT | | | | DATE OF BIRTH 09/18/1968 | | AGE 56 | GENDER M | | | |
| ADDRESS: STREET, CITY, STATE, ZIP 6090 JENKINS RD , OKEANA, OH, 450539419 | | | | | CONTACT PHONE - INCLUDE AREA CODE [REDACTED] | | | | | | |
| INJURIES 5 | INJURED TAKEN BY [REDACTED] | EMS AGENCY (NAME) | INJURED TAKEN TO: MEDICAL FACILITY (NAME, CITY) | | SAFETY EQUIPMENT USED 4 | <input type="checkbox"/> DOT-COMPLIANT <input checked="" type="checkbox"/> MC HELMET | SEATING POSITION 1 | AIR BAG USAGE 1 | EJECTION 1 | TRAPPED 1 | |
| OL STATE [REDACTED] | OPERATOR LICENSE NUMBER [REDACTED] | | OFFENSE CHARGED | | LOCAL CODE [REDACTED] | OFFENSE DESCRIPTION | | | CITATION NUMBER | | |
| OL CLASS 1 | ENDORSEMENT | RESTRICTION SELECT UP TO 3 3 | | DRIVER DISTRACTED BY 1 | ALCOHOL / DRUG SUSPECTED <input type="checkbox"/> ALCOHOL <input type="checkbox"/> MARIJUANA <input type="checkbox"/> OTHER DRUG | | CONDITION 1 | ALCOHOL TEST | | DRUG TEST(S) | |
| | | STATUS 1 | TYPE 1 | VALUE | | STATUS 1 | TYPE 1 | RESULTS SELECT UP TO 4 | | | |

| | | | | | | | | | | | |
|--|----------------------------------|-----------------------------------|--|-----------------------------|---|--|-------------------------|-------------------------------|------------------------|---------------------|--|
| UNIT # | NAME: LAST, FIRST, MIDDLE | | | | DATE OF BIRTH | | AGE | GENDER | | | |
| ADDRESS: STREET, CITY, STATE, ZIP | | | | | CONTACT PHONE - INCLUDE AREA CODE | | | | | | |
| INJURIES | INJURED TAKEN BY | EMS AGENCY (NAME) | INJURED TAKEN TO: MEDICAL FACILITY (NAME, CITY) | | SAFETY EQUIPMENT USED | <input type="checkbox"/> DOT-COMPLIANT <input type="checkbox"/> MC HELMET | SEATING POSITION | AIR BAG USAGE | EJECTION | TRAPPED | |
| OL STATE | OPERATOR LICENSE NUMBER | | OFFENSE CHARGED | | LOCAL CODE | OFFENSE DESCRIPTION | | | CITATION NUMBER | | |
| OL CLASS | ENDORSEMENT | RESTRICTION SELECT UP TO 3 | | DRIVER DISTRACTED BY | ALCOHOL / DRUG SUSPECTED <input type="checkbox"/> ALCOHOL <input type="checkbox"/> MARIJUANA <input type="checkbox"/> OTHER DRUG | | CONDITION | ALCOHOL TEST | | DRUG TEST(S) | |
| | | STATUS | TYPE | VALUE | | STATUS | TYPE | RESULTS SELECT UP TO 4 | | | |

| | | | | | | | | | | | |
|--|----------------------------------|-----------------------------------|--|-----------------------------|---|--|-------------------------|-------------------------------|------------------------|---------------------|--|
| UNIT # | NAME: LAST, FIRST, MIDDLE | | | | DATE OF BIRTH | | AGE | GENDER | | | |
| ADDRESS: STREET, CITY, STATE, ZIP | | | | | CONTACT PHONE - INCLUDE AREA CODE | | | | | | |
| INJURIES | INJURED TAKEN BY | EMS AGENCY (NAME) | INJURED TAKEN TO: MEDICAL FACILITY (NAME, CITY) | | SAFETY EQUIPMENT USED | <input type="checkbox"/> DOT-COMPLIANT <input type="checkbox"/> MC HELMET | SEATING POSITION | AIR BAG USAGE | EJECTION | TRAPPED | |
| OL STATE | OPERATOR LICENSE NUMBER | | OFFENSE CHARGED | | LOCAL CODE | OFFENSE DESCRIPTION | | | CITATION NUMBER | | |
| OL CLASS | ENDORSEMENT | RESTRICTION SELECT UP TO 3 | | DRIVER DISTRACTED BY | ALCOHOL / DRUG SUSPECTED <input type="checkbox"/> ALCOHOL <input type="checkbox"/> MARIJUANA <input type="checkbox"/> OTHER DRUG | | CONDITION | ALCOHOL TEST | | DRUG TEST(S) | |
| | | STATUS | TYPE | VALUE | | STATUS | TYPE | RESULTS SELECT UP TO 4 | | | |

| INJURIES | SEATING POSITION | AIR BAG | OL CLASS | OL RESTRICTION(S) | DRIVER DISTRACTION | TEST STATUS |
|---|---|---|--|---|---|---|
| 1 - FATAL 2 - SUSPECTED SERIOUS INJURY 3 - SUSPECTED MINOR INJURY 4 - POSSIBLE INJURY 5 - NO APPARENT INJURY | 1 - FRONT - LEFT SIDE (MOTORCYCLE DRIVER) 2 - FRONT - MIDDLE 3 - FRONT - RIGHT SIDE (MOTORCYCLE PASSENGER) 4 - SECOND - LEFT SIDE 5 - SECOND - MIDDLE 6 - SECOND - RIGHT SIDE 7 - THIRD - LEFT SIDE (MOTORCYCLE SIDE CAR) 8 - THIRD - MIDDLE 9 - THIRD - RIGHT SIDE 10 - SLEEPER SECTION OF TRUCK CAB 11 - PASSENGER IN OTHER ENCLOSED CARGO AREA (NON-TRAILING UNIT, BUS, PICK-UP WITH CAP) 12 - PASSENGER IN UNENCLOSED CARGO AREA 13 - TRAILING UNIT 14 - RIDING ON VEHICLE EXTERIOR (NON-TRAILING UNIT) 15 - NON-MOTORIST 99 - OTHER / UNKNOWN | 1 - NOT DEPLOYED 2 - DEPLOYED FRONT 3 - DEPLOYED SIDE 4 - DEPLOYED BOTH FRONT/SIDE 5 - NOT APPLICABLE 9 - DEPLOYMENT UNKNOWN EJECTION 1 - NOT EJECTED 2 - PARTIALLY EJECTED 3 - TOTALLY EJECTED 4 - NOT APPLICABLE TRAPPED 1 - NOT TRAPPED 2 - EXTRICATED BY MECHANICAL MEANS 3 - FREED BY NON-MECHANICAL MEANS | 1 - CLASS A 2 - CLASS B 3 - CLASS C 4 - REGULAR CLASS (OHIO = D) 5 - M/C MOPED ONLY 6 - NO VALID OL | 1 - ALCOHOL INTERLOCK DEVICE 2 - CDL INTRASTATE ONLY 3 - CORRECTIVE LENSES 4 - FARM WAIVER 5 - EXCEPT CLASS A BUS & CLASS B BUS 6 - EXCEPT CLASS A & CLASS B BUS 7 - EXCEPT TRACTOR-TRAILER 8 - INTERMEDIATE LICENSE RESTRICTIONS 9 - LEARNER'S PERMIT RESTRICTIONS 10 - LIMITED TO DAYLIGHT ONLY 11 - LIMITED TO EMPLOYMENT 12 - LIMITED - OTHER 13 - MECHANICAL DEVICES (SPECIAL BRAKES, HAND CONTROLS, OR OTHER ADAPTIVE DEVICES) 14 - MILITARY VEHICLES ONLY 15 - MOTOR VEHICLES WITHOUT AIR BRAKES 16 - OUTSIDE MIRROR 17 - PROSTHETIC AID 18 - OTHER | 1 - NOT DISTRACTED 2 - MANUALLY OPERATING AN ELECTRONIC COMMUNICATION DEVICE (TEXTING, TYPING, DIALING) 3 - TALKING ON HANDS-FREE COMMUNICATION DEVICE 4 - TALKING ON HAND-HELD COMMUNICATION DEVICE 5 - OTHER ACTIVITY WITH AN ELECTRONIC DEVICE 6 - PASSENGER 7 - OTHER DISTRACTION INSIDE THE VEHICLE 8 - OTHER DISTRACTION OUTSIDE THE VEHICLE 9 - OTHER / UNKNOWN CONDITION 1 - APPARENTLY NORMAL 2 - PHYSICAL IMPAIRMENT 3 - EMOTIONAL (E.G., DEPRESSED, ANGRY, DISTURBED) 4 - ILLNESS 5 - FELL ASLEEP, FAINTED, FATIGUED, ETC. 6 - UNDER THE INFLUENCE OF MEDICATIONS / DRUGS / ALCOHOL 9 - OTHER / UNKNOWN | 1 - NONE GIVEN 2 - TEST REFUSED 3 - TEST GIVEN, CONTAMINATED SAMPLE / UNUSABLE 4 - TEST GIVEN, RESULTS KNOWN 5 - TEST GIVEN, RESULTS UNKNOWN ALCOHOL TEST TYPE 1 - NONE 2 - BLOOD 3 - URINE 4 - BREATH 5 - OTHER DRUG TEST TYPE 1 - NONE 2 - BLOOD 3 - URINE 4 - OTHER DRUG TEST RESULT(S) 1 - AMPHETAMINES 2 - BARBITURATES 3 - BENZODIAZEPINES 4 - CANNABINOIDS 5 - COCAINE 6 - OPIATES / OPIOIDS 7 - OTHER 8 - NEGATIVE RESULTS |
| INJURIES TAKEN BY 1 - NOT TRANSPORTED /TREATED AT SCENE 2 - EMS 3 - POLICE 9 - OTHER / UNKNOWN | | | OL ENDORSEMENT H - HAZMAT M - MOTORCYCLE P - PASSENGER N - TANKER Q - MOTOR SCOOTER R - THREE-WHEEL MOTORCYCLE S - SCHOOL BUS T - DOUBLE & TRIPLE TRAILERS X - TANKER / HAZMAT | | | |
| SAFETY EQUIPMENT 1 - NONE USED 2 - SHOULDER BELT ONLY USED 3 - LAP BELT ONLY USED 4 - SHOULDER & LAP BELT USED 5 - CHILD RESTRAINT SYSTEM - FORWARD FACING 6 - CHILD RESTRAINT SYSTEM - REAR FACING 7 - BOOSTER SEAT 8 - HELMET USED 9 - PROTECTIVE PADS USED (ELBOWS, KNEES, ETC) 10 - REFLECTIVE CLOTHING 11 - LIGHTING - PEDESTRIAN / BICYCLE ONLY 99 - OTHER / UNKNOWN | | | GENDER F - FEMALE M - MALE U - OTHER / UNKNOWN | | | |

OCCUPANT / WITNESS ADDENDUM

LOCAL REPORT NUMBER
25-OPD-0453

| | | | | | | | | | |
|--|--|----------------------------------|--|--|---|-------------------------|----------------------|-----------------|----------------|
| OCCUPANT | UNIT # | NAME: LAST, FIRST, MIDDLE | | | DATE OF BIRTH | | AGE | GENDER | |
| | ADDRESS: STREET, CITY, STATE, ZIP | | | | CONTACT PHONE - INCLUDE AREA CODE | | | | |
| INJURIES | INJURED TAKEN BY | EMS AGENCY (NAME) | INJURED TAKEN TO: MEDICAL FACILITY (NAME, CITY) | SAFETY EQUIPMENT | <input type="checkbox"/> DOT-COMPLIANT MC HELMET | SEATING POSITION | AIR BAG USAGE | EJECTION | TRAPPED |
| UNIT # | NAME: LAST, FIRST, MIDDLE | | | DATE OF BIRTH | | AGE | GENDER | | |
| ADDRESS: STREET, CITY, STATE, ZIP | | | | CONTACT PHONE - INCLUDE AREA CODE | | | | | |
| INJURIES | INJURED TAKEN BY | EMS AGENCY (NAME) | INJURED TAKEN TO: MEDICAL FACILITY (NAME, CITY) | SAFETY EQUIPMENT | <input type="checkbox"/> DOT-COMPLIANT MC HELMET | SEATING POSITION | AIR BAG USAGE | EJECTION | TRAPPED |
| UNIT # | NAME: LAST, FIRST, MIDDLE | | | DATE OF BIRTH | | AGE | GENDER | | |
| ADDRESS: STREET, CITY, STATE, ZIP | | | | CONTACT PHONE - INCLUDE AREA CODE | | | | | |
| INJURIES | INJURED TAKEN BY | EMS AGENCY (NAME) | INJURED TAKEN TO: MEDICAL FACILITY (NAME, CITY) | SAFETY EQUIPMENT | <input type="checkbox"/> DOT-COMPLIANT MC HELMET | SEATING POSITION | AIR BAG USAGE | EJECTION | TRAPPED |
| UNIT # | NAME: LAST, FIRST, MIDDLE | | | DATE OF BIRTH | | AGE | GENDER | | |
| ADDRESS: STREET, CITY, STATE, ZIP | | | | CONTACT PHONE - INCLUDE AREA CODE | | | | | |
| INJURIES | INJURED TAKEN BY | EMS AGENCY (NAME) | INJURED TAKEN TO: MEDICAL FACILITY (NAME, CITY) | SAFETY EQUIPMENT | <input type="checkbox"/> DOT-COMPLIANT MC HELMET | SEATING POSITION | AIR BAG USAGE | EJECTION | TRAPPED |

| INJURIES | SAFETY EQUIPMENT USED | SEATING POSITION | AIR BAG USAGE |
|--|---|--|---|
| 1 - FATAL 2 - SUSPECTED SERIOUS INJURY 3 - SUSPECTED MINOR INJURY 4 - POSSIBLE INJURY 5 - NO APPARENT INJURY | 1 - NONE USED - VEHICLE OCCUPANT 2 - SHOULDER BELT ONLY USED 3 - LAP BELT ONLY USED 4 - SHOULDER & LAP BELT USED 5 - CHILD RESTRAINT SYSTEM - FORWARD FACING 6 - CHILD RESTRAINT SYSTEM - REAR FACING 7 - BOOSTER SEAT 8 - HELMET USED 9 - PROTECTIVE PADS USED (ELBOWS, KNEES, ETC) 10 - REFLECTIVE CLOTHING 11 - LIGHTING - PEDESTRIAN / BICYCLE ONLY 99 - OTHER / UNKNOWN | 1 - FRONT - LEFT SIDE (MOTORCYCLE DRIVER) 2 - FRONT - MIDDLE 3 - FRONT - RIGHT SIDE 4 - SECOND - LEFT SIDE (MOTORCYCLE PASSENGER) 5 - SECOND - MIDDLE 6 - SECOND - RIGHT SIDE 7 - THIRD - LEFT SIDE (MOTORCYCLE SIDE CAR) 8 - THIRD - MIDDLE 9 - THIRD - RIGHT SIDE 10 - SLEEPER SECTION OF TRUCK CAB 11 - PASSENGER IN OTHER ENCLOSED CARGO AREA (NON-TRAILING UNIT SUCH AS A BUS, PICK-UP WITH CAP) 12 - PASSENGER IN UNENCLOSED CARGO AREA 13 - TRAILING UNIT 14 - RIDING ON VEHICLE EXTERIOR (NON-TRAILING UNIT) 15 - NON-MOTORIST 99 - OTHER / UNKNOWN | 1 - NOT DEPLOYED 2 - DEPLOYED FRONT 3 - DEPLOYED SIDE 4 - DEPLOYED BOTH FRONT/SIDE 5 - NOT APPLICABLE 9 - DEPLOYMENT UNKNOWN |
| INJURED TAKEN BY | | | EJECTION |
| 1 - NOT TRANSPORTED / TREATED AT SCENE 2 - EMS 3 - POLICE 9 - OTHER / UNKNOWN | | | 1 - NOT EJECTED 2 - PARTIALLY EJECTED 3 - TOTALLY EJECTED 4 - NOT APPLICABLE |
| GENDER | | | TRAPPED |
| F - FEMALE M - MALE U - OTHER / UNKNOWN | | | 1 - NOT TRAPPED 2 - EXTRICATED BY MECHANICAL MEANS 3 - FREED BY NON-MECHANICAL MEANS |

| | | | | | |
|----------------|--|--|--|------------|---------------|
| WITNESS | NAME: LAST, FIRST, MIDDLE | DATE OF BIRTH | | AGE | GENDER |
| | ADDRESS: STREET, CITY, STATE, ZIP | CONTACT PHONE - INCLUDE AREA CODE | | | |
| WITNESS | NAME: LAST, FIRST, MIDDLE | DATE OF BIRTH | | AGE | GENDER |
| | ADDRESS: STREET, CITY, STATE, ZIP | CONTACT PHONE - INCLUDE AREA CODE | | | |
| WITNESS | NAME: LAST, FIRST, MIDDLE | DATE OF BIRTH | | AGE | GENDER |
| | ADDRESS: STREET, CITY, STATE, ZIP | CONTACT PHONE - INCLUDE AREA CODE | | | |